



Levee Maintenance Pre-Application Inquiry Form

OFFICE USE: Goulburn Broken CMA Reference No:.....

Attention: Floodplain Manager
Goulburn Broken Catchment
Management Authority

Address: 168 Welsford Street
SHEPPARTON 3630

Postal Address:
PO Box 1752
SHEPPARTON 3632

TAX INVOICE
ABN 89 184 039 725
T: (03) 5822 7700
F: (03) 5831 6254
E: planning@gbcma.vic.gov.au
W: www.gbcma.vic.gov.au

Date:/...../.....

Submitting this Pre-Application Inquiry Form will advise the CMA that you intend to apply for a levee maintenance permit as authorised under the *Water Act* 1989. Following submission of this Form the CMA will gather information for you on the land upon which the levee is located – including inquiring into any leases over the land - which will assist you in applying for a levee maintenance permit.

Applicant: Mr/Mrs/Ms:
Company Name:
Contact Phone No.: Fax No.:
Return Postal Address:
Email:

Information Requested by: Owner Lessee

Description of the location of the Levee:

Property Address (ie, 3 Kurrajong Court, Homesview)	Must include <u>ONE</u> of the following:	
	Crown Allotment and Parish Details (ie, CA 12, Section D, Parish of Homesview)	Lot Number and Plan of Subdivision or Lodge Plan Number (ie, Lot 4 of PS144333 or LP144333)
.....
.....
.....

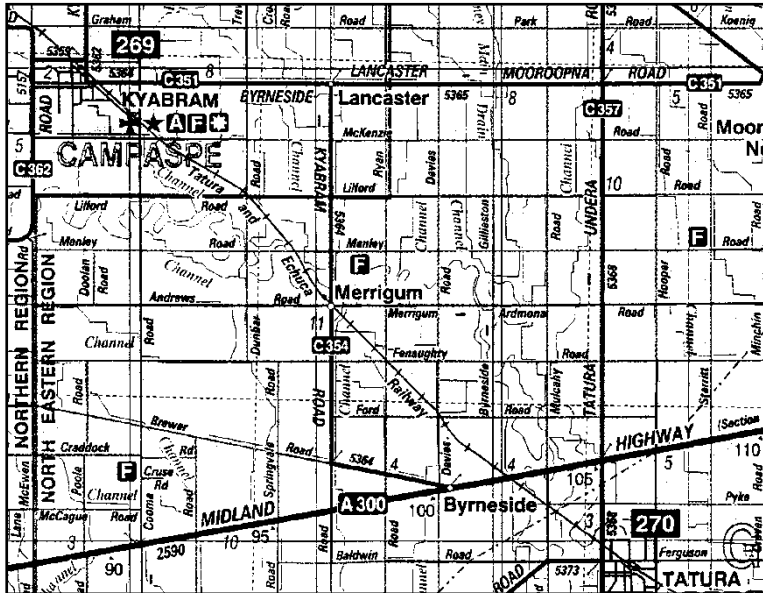
Regional and local Locality Plans MUST be supplied with this Application
Refer Requirements on Reverse Side

Maintenance intended to be undertaken:

Please provide a short summary of what you want to do – ie use of machinery, soil, tree removal (if any) to help the CMA understand the scale of your proposed activities. Please add additional pages if required.

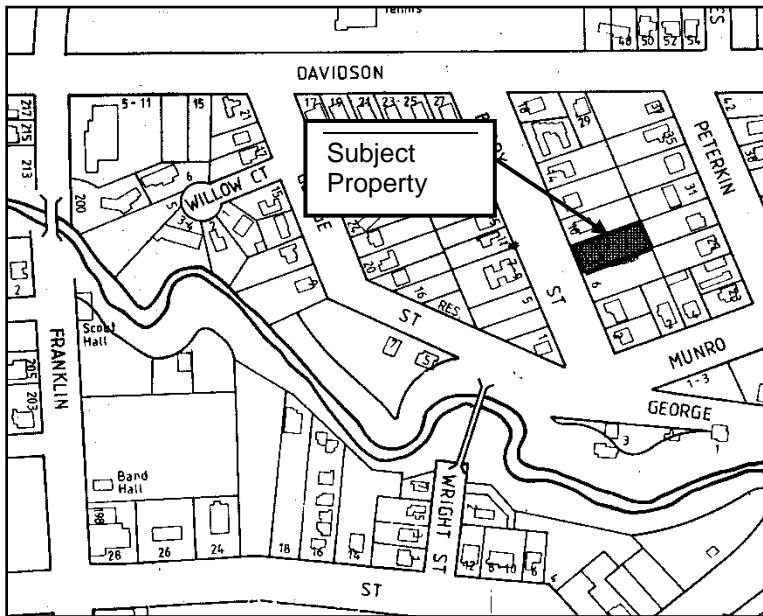
.....
.....
.....
.....
.....
.....
.....
.....
.....
.....
.....
.....
.....
.....
.....
.....
.....
.....
.....

Please complete and send this entire application form to the Goulburn Broken Catchment Management Authority with appropriate supporting documents – see postal and email addresses above
Lodgement of applications by email is preferred.



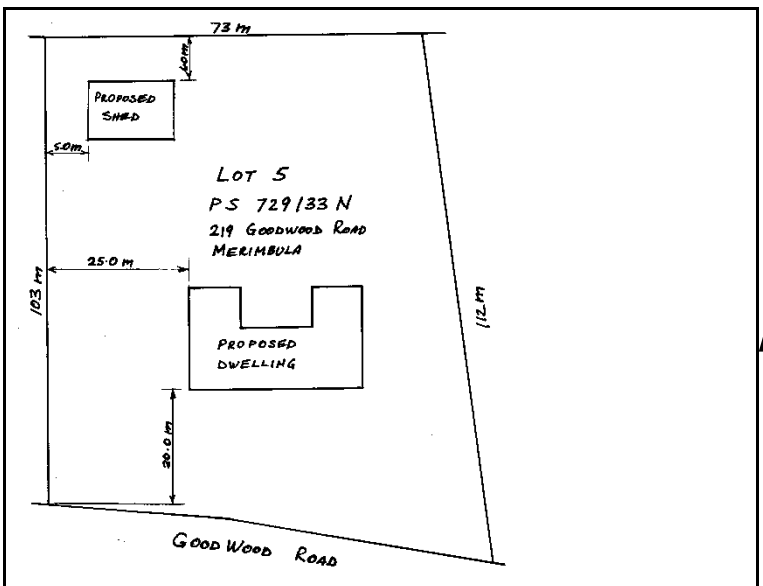
**Regional
Locality Plan**

Can be a copy of Vicroads Directory or CFA map.



Locality Plan

This should show the property boundaries as well as adjacent properties and several identifiable roads.



Sketch of Proposed Works

This should show a reasonably accurate location of the proposed works within the subject property.

