

Elements of group health

The chart below illustrates overall group health, as measured by the groups themselves. The information has been collated to give an overall representation of how Landcare groups see themselves.

1 = very poor, 2 = poor, 3 = ok, 4 = good, 5 = excellent

Group health categories	Overall 2009 - 10
Vision / direction	2.8
Purpose / role	3.8
Planning	2.5
Succession / leadership	2.1
Internal systems	3.1
External profile	3
Financial resources	3.4
People resources	2.5
Information resources	4.2
Networks	2.5
Confidence	2.2
Existing human capital	2.6
Building human capital	2
Social capital	2.6
External support	2.2


The Goulburn Broken Catchment Management Authority actively supports Landcare through the employment of the Regional Landcare Coordinator, the Regional Landcare Facilitator and the Landcare Corporate Partnerships Facilitator. Each of these roles play a part in the facilitation, information dissemination and support for Landcare across the catchment.

Contact details for these roles are:
Regional Landcare Coordinator,
This role coordinates and supports Landcare across the region.
 89 Sydney Road, Benalla, Vic
 03 5761 1619

Regional Landcare Facilitator,
This role coordinates and supports Landcare in delivering sustainable farming across the region.
 89 Sydney Road, Benalla, Vic
 03 5761 1506

Landcare Corporate Partnerships Facilitator,
This role supports Victorian Landcare through building relationships with corporate partners.
 168 Welsford Street, Shepparton, Vic
 03 5820 1134

For more information on Landcare in the Goulburn Broken region please visit www.landcarevic.net.au or www.gbcma.vic.gov.au or telephone 03 5820 1100



Resilience
Resilient
Resilient

**Goulburn Broken Landcare
 Annual Report Card
 2009-10**

This is the third annual Goulburn Broken Landcare performance report card. This report provides stakeholders, investors and the Landcare community an overview of the Landcare achievements over a 12 month period.



Goulburn Broken Regional Summaries

Note: The information provided is not a total representation of Landcare groups and networks in the Goulburn Broken Region due to not all groups or networks responding to the survey.

Landcare Inputs

Landcare in the Goulburn Broken region operated with a total budget of \$1,136,190.65, these funds assisted Landcare groups with on-ground projects and employed staff to help coordinate their works.

Landcare Funding

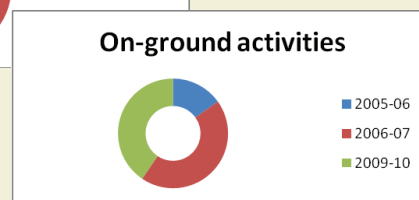
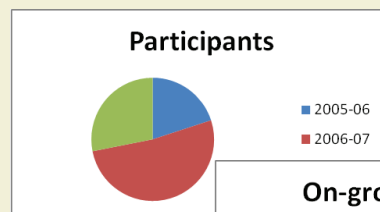
Funding was received by Landcare groups and networks for projects to the value of \$708,190. The Goulburn Broken CMA contributed to Landcare networks for the employment of Landcare support staff to the value of \$428,000.

Landcare Activities

During 2009-2010 Landcare groups and networks conducted 262 activities in the Goulburn Broken region involving 6,217 people who donated 28,101 hours of volunteer time to achieve their goals.

On-ground activities summary

- 231.65 Ha of indigenous plants were planted
- 819.5 Ha of weeds were removed
- 25kms of fencing was erected to protect native vegetation
- 17kms of public areas were cleaned up
- 68kms of direct seeding was undertaken
- 2002Ha of pest animals were controlled
- 1Ha of mulching around plantings occurred
- 20 media articles and community newsletters were published
- 3000 seedlings were propagated



Landcare Participation

There are currently 73 active Landcare groups and six Landcare networks in the Goulburn Broken region, with 13 groups in recess. Of our current active and non-active groups 13 Landcare groups are urban based and 60 are rural based.

Of the 38% of Landcare groups and networks who responded to this survey, 23% have a plan in place to help them direct their activities and future direction.

The total membership for groups this year was 2696 with the highest number of members being 196 and the lowest being 2 members.

