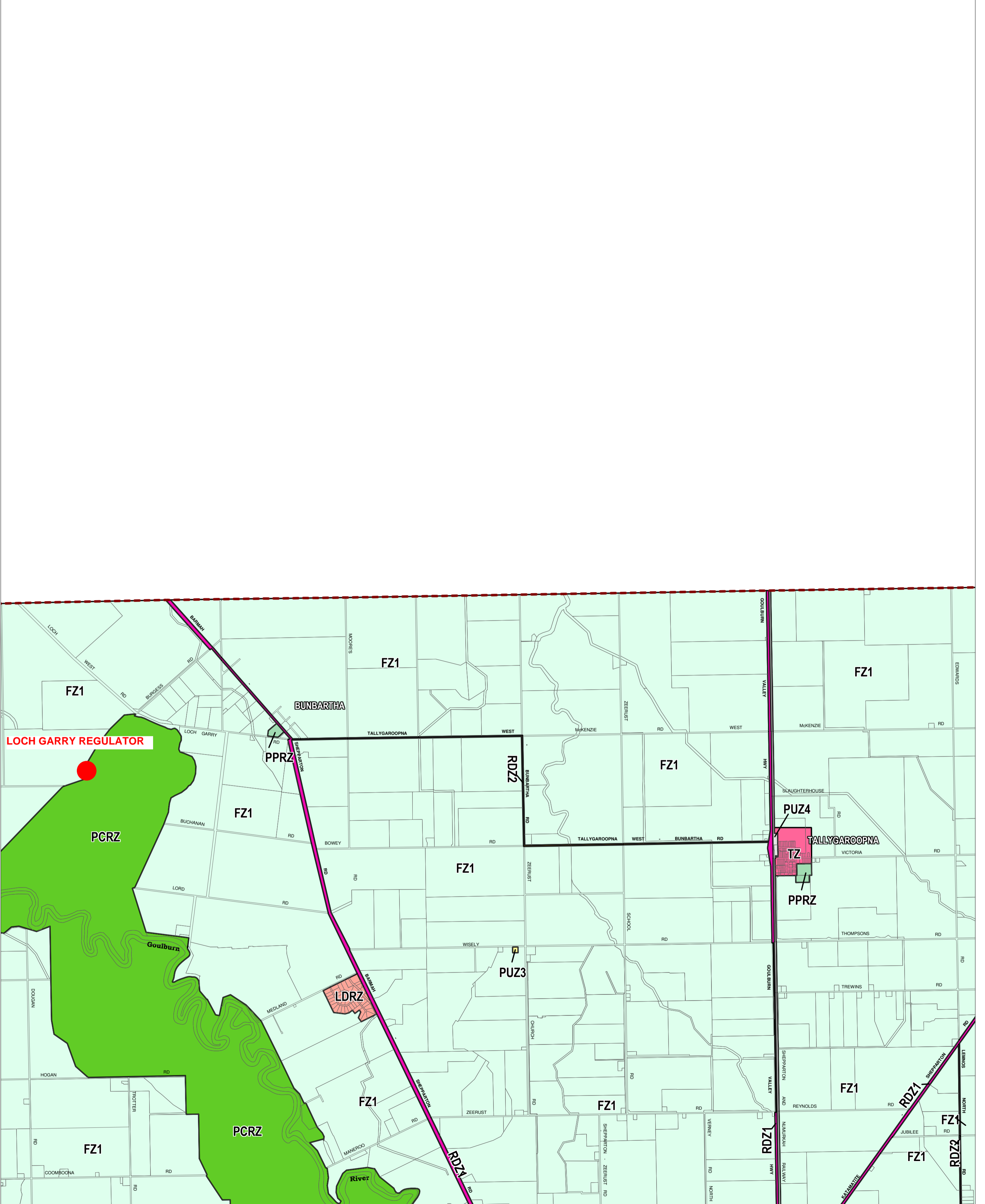
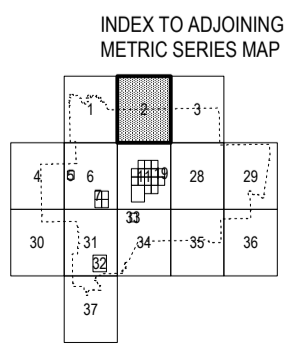
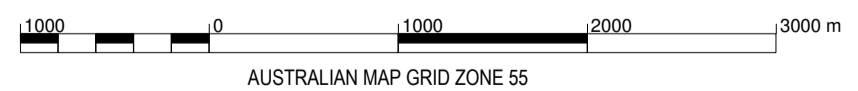


# GREATER SHEPPARTON PLANNING SCHEME - LOCAL PROVISION



This publication is copyright. No part may be reproduced by any process except in accordance with the provisions of the Copyright Act. © State of Victoria. This map should be read in conjunction with additional Planning Overlay Maps (if applicable) as indicated on the INDEX TO MAPS.

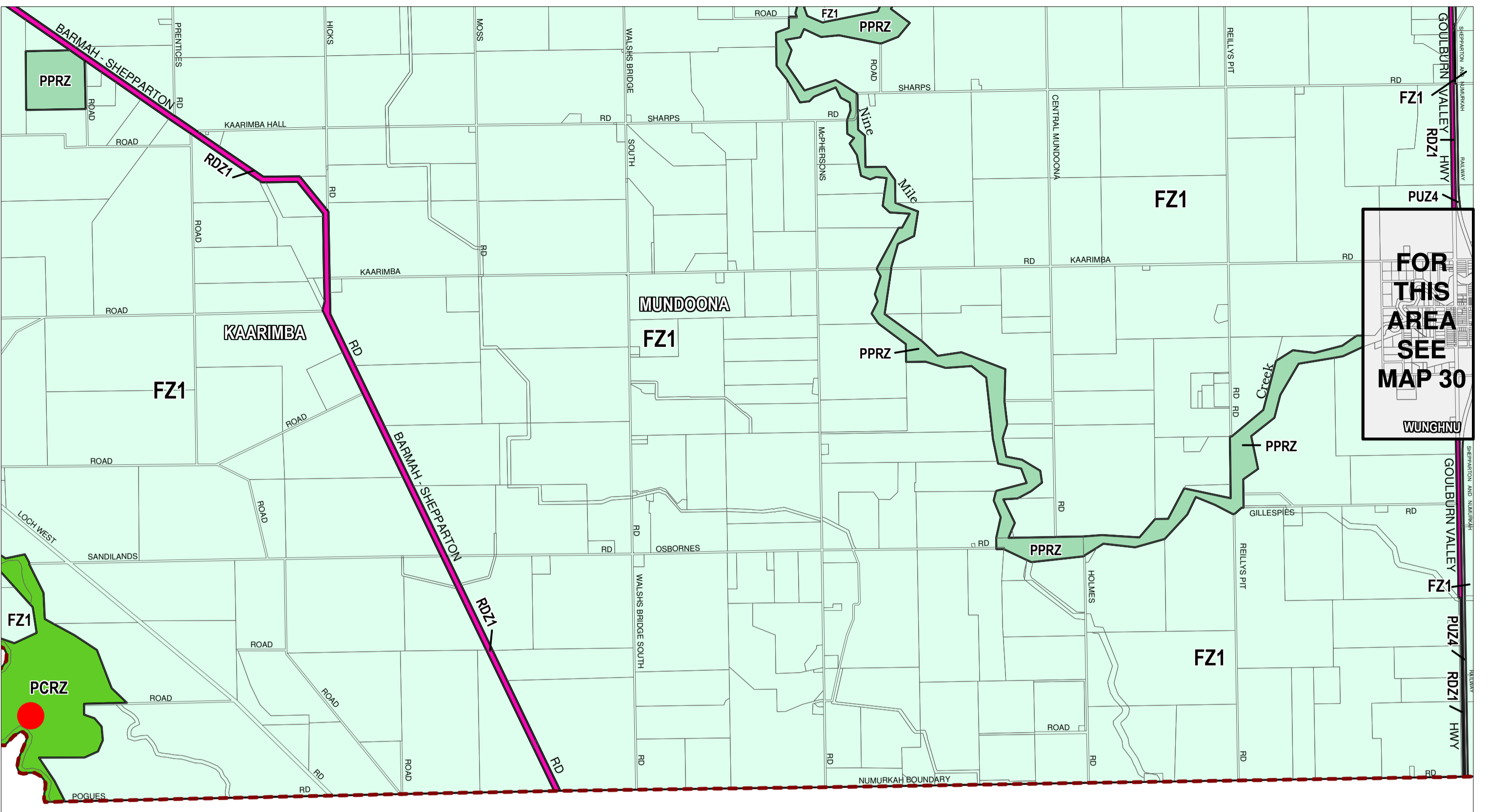
Public Land		Rural	
PCRZ	Public Conservation And Resource Zone	FZ1	Farming Zone - Schedule 1
PPRZ	Public Park And Recreation Zone		
PUZ3	Public Use Zone - Health And Community		
PUZ4	Public Use Zone - Transport		
RDZ1	Road Zone - Category 1		
RDZ2	Road Zone - Category 2		
Residential			
LDRZ	Low Density Residential Zone		
TZ	Township Zone		



Printed: 16/9/2013

AMENDMENT C121

# MOIRA PLANNING SCHEME - LOCAL PROVISION

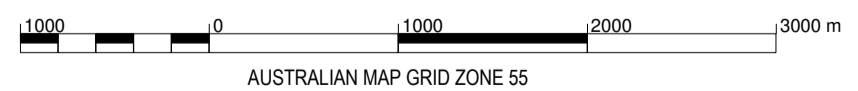


**FOR THIS AREA SEE MAP 30**

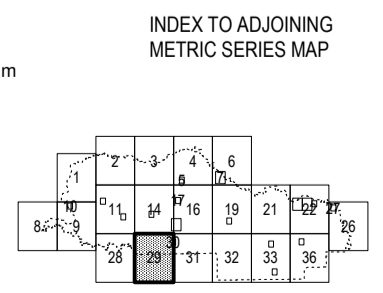
**DEEP CREEK OUTLET**

This publication is copyright. No part may be reproduced by any process except in accordance with the provisions of the Copyright Act. © State of Victoria. This map should be read in conjunction with additional Planning Overlay Maps (if applicable) as indicated on the INDEX TO MAPS.

Public Land	
	Public Conservation And Resource Zone
	Public Park And Recreation Zone
	Public Use Zone - Transport
	Road Zone - Category 1
Rural	
	Farming Zone - Schedule 1



AUSTRALIAN MAP GRID ZONE 55



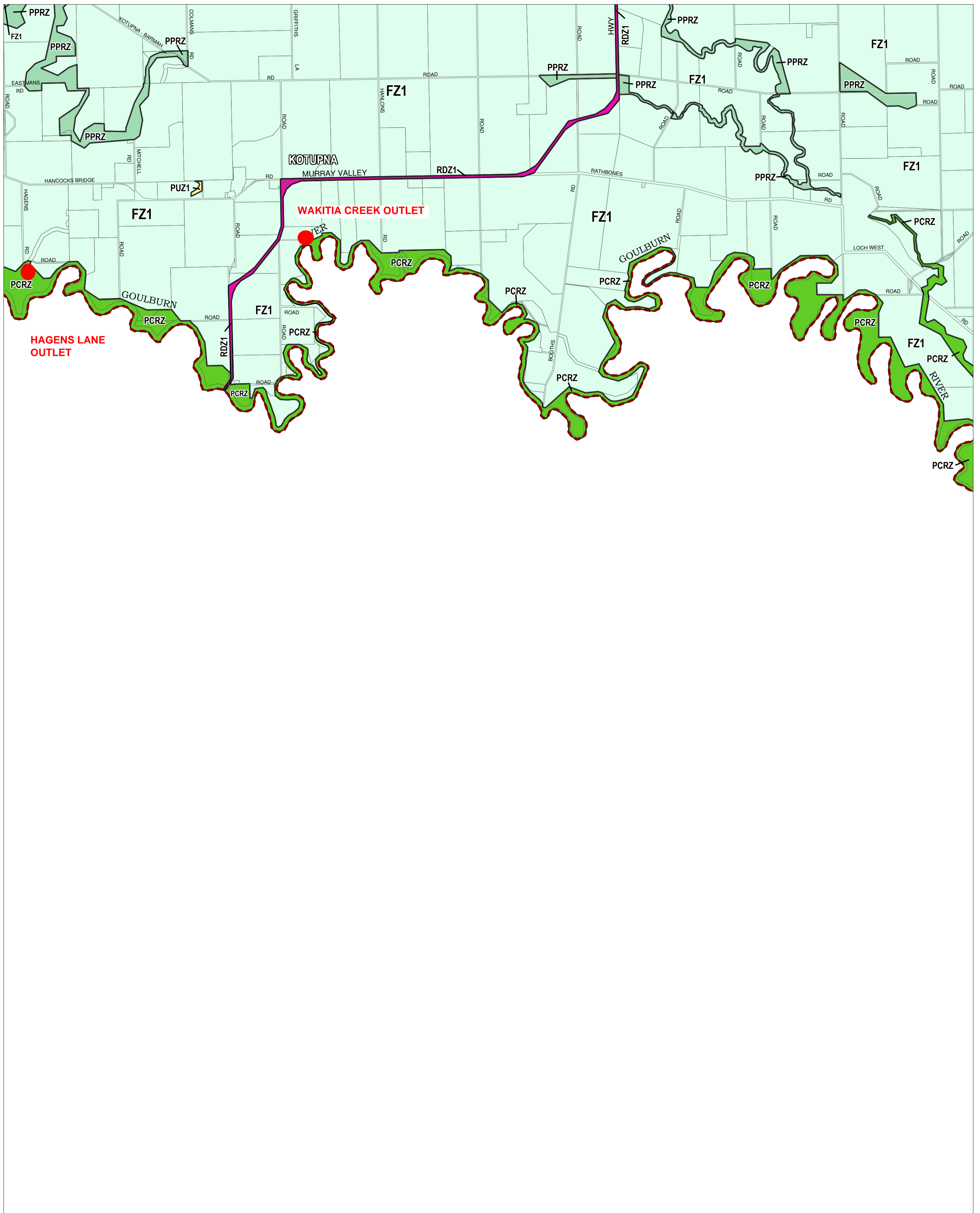
Printed: 17/9/2013

**AMENDMENT C51**

**ZONES**

**MAP No 29**

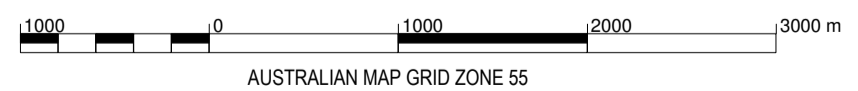
# MOIRA PLANNING SCHEME - LOCAL PROVISION



This publication is copyright. No part may be reproduced by any process except in accordance with the provisions of the Copyright Act. © State of Victoria.

This map should be read in conjunction with additional Planning Overlay Maps (if applicable) as indicated on the INDEX TO MAPS.

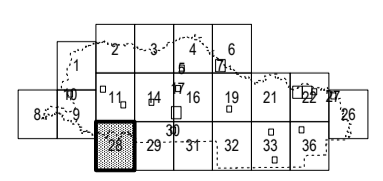
Public Land	
	Public Conservation And Resource Zone
	Public Park And Recreation Zone
	Public Use Zone - Service And Utility
	Road Zone - Category 1
Rural	
	Farming Zone - Schedule 1



AUSTRALIAN MAP GRID ZONE 55



INDEX TO ADJOINING METRIC SERIES MAP

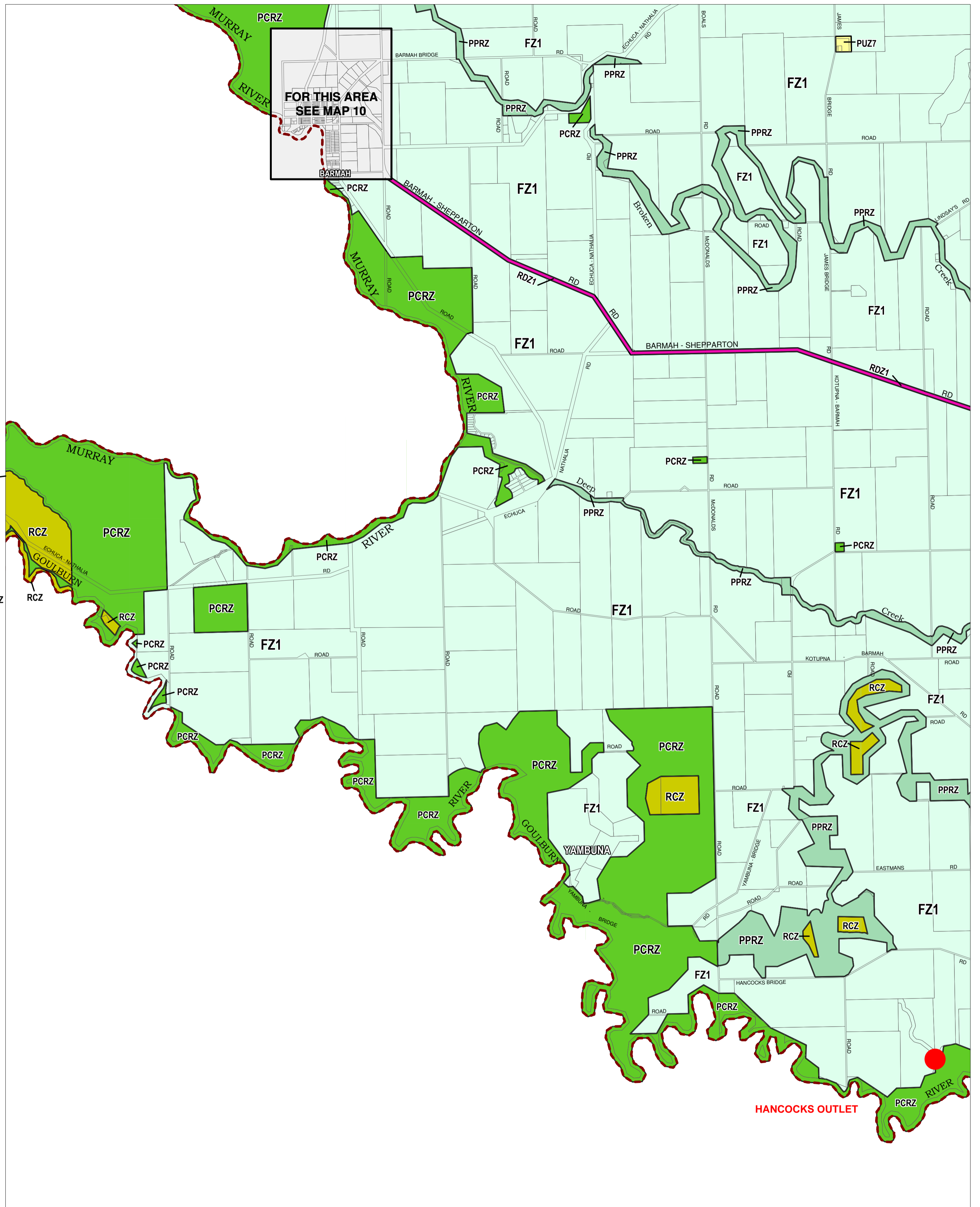


Printed: 17/9/2013

AMENDMENT C51

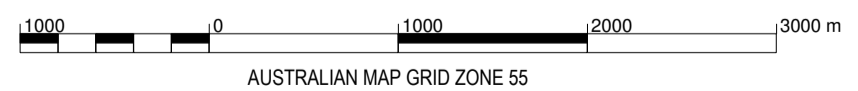


# MOIRA PLANNING SCHEME - LOCAL PROVISION

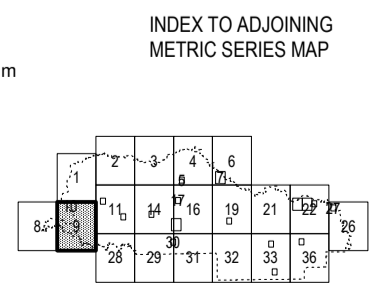


This publication is copyright. No part may be reproduced by any process except in accordance with the provisions of the Copyright Act. © State of Victoria.  
 This map should be read in conjunction with additional Planning Overlay Maps (if applicable) as indicated on the INDEX TO MAPS.

Public Land	
<span style="background-color: #90EE90; border: 1px solid black; display: inline-block; width: 10px; height: 10px;"></span>	Public Conservation And Resource Zone
<span style="background-color: #90EE90; border: 1px solid black; display: inline-block; width: 10px; height: 10px;"></span>	Public Park And Recreation Zone
<span style="background-color: #FFFF00; border: 1px solid black; display: inline-block; width: 10px; height: 10px;"></span>	Public Use Zone - Other Public Use
<span style="background-color: #FF00FF; border: 1px solid black; display: inline-block; width: 10px; height: 10px;"></span>	Road Zone - Category 1
Rural	
<span style="background-color: #E0FFE0; border: 1px solid black; display: inline-block; width: 10px; height: 10px;"></span>	Farming Zone - Schedule 1
<span style="background-color: #FFD700; border: 1px solid black; display: inline-block; width: 10px; height: 10px;"></span>	Rural Conservation Zone



AUSTRALIAN MAP GRID ZONE 55



Printed: 17/9/2013

AMENDMENT C51

ZONES

MAP No 9